



**COMUNE DI FERMO**

PIANO DI  
EMERGENZA COMUNALE  
ANNO 2022

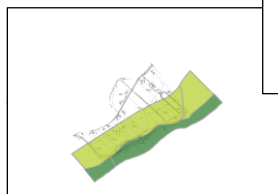


**PIANO DI ASSETTO  
IDROGEOLOGICO  
(PAI)**

LOCALITA' GABBIANO







LOCALITA' BOARA







**LEGENDA:**

**FRANE**

-  R1
-  R2
-  R3
-  R4

**ESONDAZIONI**

-  R1
-  R2
-  R3
-  R4

